

BEATSON'S
BUILDING SUPPLIES

MULLRALLY '24

STAGE SETUP MANUAL
SS3/7 BEN MORE

11TH - 13TH OCTOBER 2024



WWW.MULLRALLY.ORG

#MUSTBEMULL
#MULLRALLY

BEATSON'S
BUILDING SUPPLIES
www.beatsons.co.uk



EventScotland





Colin Harkness

Joinery

**Joinery services in and around
Aberdeen**

Contact: 07876754325

Email: colinharkness@msn.com

Introduction

This setup guide is intended to show the main features required to set up the stage safely and in accordance with Motorsport UK requirements as set out in the Motorsport UK Yearbook 2024 (updated 1-03-24) sections 28 and 29, and in particular Stage Rally Safety Requirements (edition 6), the Mull Rally Safety Manual and any directions from senior officials of the event.

Junction numbers and warning arrows.

Every post unless immediately following another should have a warning arrow and junction number placed 100m (+/- 10m) before the post.

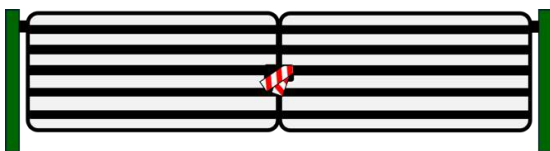
Gateways

All gateways, paths, tracks and access to the rally route should be clearly taped with red/white tape. Appropriate warning signs (As per Stage Rally Safety Requirements) should be positioned approaching the route.

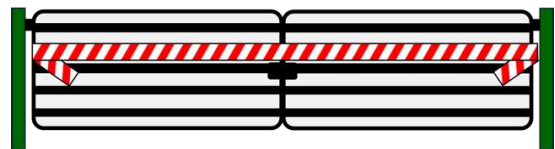
There may be more gates/paths/tracks that are not necessarily depicted in this setup book, but **all** will need the necessary signage and tape:-

Some taping examples:


Double gate (Manual - tape around the lock)



Double gate (electric)



Single Gate (tape around the lock)



Gate piers



Track (using stakes)



All setup crews should consult the stage commander, if in doubt as to how the gate/track should be taped and which signs to use.

SS 3 Ben More 1 **4.44 Miles**

AGGREGATE
INDUSTRIES
GLENSANDA

Colin Harkness

Joinery

Joinery services in and around
Aberdeen

Contact: **07876754325**

Email: colinharkness@msn.com

© Crown Copyright and database rights 2024. Ordnance Survey Licence No. 100015220

Beatsons Mull Rally 2024 -SS3 Glensanda Aggregates/SS7 Colin Harkness Joinery Ben More Stage


Post No.	Miles		Information	Predicted Marshals
	Total	Inter		

3	BEN MORE 1			Stage Commander	Miles Whitelock
				Deputy Stage Commander	Gareth Adams
				Stage Safety Officer	
LOCATION DETAILS				MARSHAL REQUIREMENTS	
POST	LOCATION	WHAT 3 WORDS	MAP REFERENCE	MANDATORY	PREDICTED MARSHALS
ARRIVAL	Fish Farm Entrance	display.yelled.steroids	NM5426738994		2
START Line	Sheep Pens	meaty.munch.pupils	NM5391539005	MR	4
Post 1A	Road Crossing	headliner.upholding.typist	NM5372038918		2
Post 1B	Quarry	rice.highs.paler	NM5357438899		2
Post 2	Knock Jump Chicane	when.curls.healers	NM5340838888	MR	1
Post 3	Torr a Bhlair Chicane	reserving.spared.prime	NM5104737176	MR	1
Post 4	Derryguaig	thud.rank.landlady	NM4911335862	MR	1
FLYING FINISH	Grass Area on R	changes.lump.prank	NM4821435978		2
STOP Line	Quarry	sweetener.compiler.exits	NM4769336127	MR	3
				5	18


Beatsons Mull Rally 2024 -SS3 Glensanda Aggregates/SS7 Colin Harkness Joinery Ben More Stage

Post No.	Miles		Information	Predicted Marshals
	Total	Inter		

Road Closure			Road Ahead Closed sign at ///headache.demand.constrain before humpback bridge Road Closed sign as shown	
---------------------	--	--	---	--





			Arrival warning board	
--	--	--	-----------------------	--






Beatsons Mull Rally 2024 -SS3 Glensanda Aggregates/SS7 Colin Harkness Joinery Ben More Stage

Post No.	Miles		Information	Predicted Marshals
	Total	Inter		

Arrival 			Fish Farm Entrance Park vehicles to R. No Entry (pedestrian) signs both sides with green arrows directing spectators to R. Notice C and SC on approach. Notice D at control. ///display.yelled.steroids	PM 2
---	--	--	---	-------------



P1   	0.00	0.00	Start – at Sheep Pens Rescue/Recovery/Medic/Marshals to park in field on R Radio to park in passing place on R – leaving entrance clear.	PM 4
--	------	------	---	-------------



Post No.	Miles		Information	Predicted Marshals
	Total	Inter		

Knock Jump Spectator Access



Beatsons Mull Rally 2024 -SS3 Glensanda Aggregates/SS7 Colin Harkness Joinery Ben More Stage

Post No.	Miles		Information	Predicted Marshals
	Total	Inter		

P1A	0.15	0.15	<p>Spectator crossing point. Tape access corridor on R from field gate to 1m from road edge. Tape access corridor on L 5m onto hillside.</p>	PM 2
-----	------	------	---	------



	0.16	0.01	<p>Crossing point detail – access to high ground. Tape both sides of access. Notice D after access to prevent spectators continuing down road. Notice B at approx. 10m intervals either side of road down to open area past jump. Notice C and SC on path.</p>	
--	------	------	---	--



Beatsons Mull Rally 2024 -SS3 Glensanda Aggregates/SS7 Colin Harkness Joinery Ben More Stage


Post No.	Miles		Information	Predicted Marshals
	Total	Inter		

P1B			<p>First photo looking back toward rock outcrop, second looking down stage toward jump.</p> <p>Spectator area on left behind fence. Spectators to stand on rock outcrop, not behind fence. Yellow/black tape – stakes and cones required. Notice A and SC behind tape. Notice D at ends</p> <p>Post number (2) and radio warning</p> <p>Notice B both sides of road at approx. 10m intervals, Tape gateway on L</p>	PM 2
-----	--	--	---	------



Beatsons Mull Rally 2024 -SS3 Glensanda Aggregates/SS7 Colin Harkness Joinery Ben More Stage

Post No.	Miles		Information	Predicted Marshals
	Total	Inter		

P2 	0.3	0.14	Notice D on fence corner, notice B both sides of road. Radio board. Tape 10m back from road on R from fence to burn. Notice A and SC behind tape	PM 1
---	-----	------	---	------



	0.5	0.2	Tape opening on R	
--	-----	-----	-------------------	--



Beatsons Mull Rally 2024 -SS3 Glensanda Aggregates/SS7 Colin Harkness Joinery Ben More Stage

Post No.	Miles		Information	Predicted Marshals
	Total	Inter		

	0.9	0.4	Tape Track on R Notice C facing outward behind tape	
--	-----	-----	--	--





	1.2	0.3	Tape across opening Notice C facing pedestrians coming from jetty.	
--	-----	-----	---	--



Beatsons Mull Rally 2024 -SS3 Glensanda Aggregates/SS7 Colin Harkness Joinery Ben More Stage

Post No.	Miles		Information	Predicted Marshals
	Total	Inter		

P3 	2.29	1.09	Torr a Bhlair Radio warning and post number 100m before. Marshal and Radio to park 10m back on R – tape opening on R. Notice A and SC facing parking area	PM 1
---	------	------	---	-------------



///reserving.spared.prime
Grid Reference
NM 51047 37176
 Grid Reference (6 figure)
NM510371
 X (Easting) , Y (Northing)
151047 , 737176
 Latitude , Longitude (decimal)
56.460772 , -6.042668

	3.55	1.26	Benmore Estate entrance - Tape track on L Notice A and SC on R – tape 10m from road. Notice C and SC facing outward behind tape	
--	------	------	--	--



///simply.bats.daydreams
Grid Reference
NM 49435 35961
 Grid Reference (6 figure)
NM494359
 X (Easting) , Y (Northing)
149435 , 735961
 Latitude , Longitude (decimal)
56.449022 , -6.067599


Beatsons Mull Rally 2024 -SS3 Glensanda Aggregates/SS7 Colin Harkness Joinery Ben More Stage

Post No.	Miles		Information	Predicted Marshals
	Total	Inter		

	3.60	0.05	Tape field gate on L	
--	------	------	----------------------	--

///losses.impresses.motored






Grid Reference
NM 49370 35928
 Grid Reference (6 figure)
NM493359
 X (Easting) , Y (Northing)
149370 , 735928
 Latitude , Longitude (decimal)
56.448698 , -6.068623

P4 	3.86	0.2	Derryguaig - Tape Driveway on L and across entrance– park radio car at gateway. Notice C facing outward. Radio board. Advance arrow, post number and advance radio board 50m before humpback bridge	PM 1
--	------	-----	---	-------------

///thud.rank.landlady

Grid Reference
NM 49113 35862
 Grid Reference (6 figure)
NM491358
 X (Easting) , Y (Northing)
149113 , 735862
 Latitude , Longitude (decimal)
56.447971 , -6.072722

Beatsons Mull Rally 2024 -SS3 Glensanda Aggregates/SS7 Colin Harkness Joinery Ben More Stage

Post No.	Miles		Information	Predicted Marshals
	Total	Inter		
P5 FF 	4.44	0.58	Flying Finish Park well off road to R – 4x4 vehicle required unless dry. Warning boards and post number 100m before.	PM 2
<div style="display: flex; align-items: flex-start;"> <div style="width: 25%; padding: 5px;"> <p>///changes.lump.prank</p> <p>Grid Reference</p> <p>NM 48215 35979</p> <p>Grid Reference (6 figure)</p> <p>NM482359</p> <p>X (Easting) , Y (Northing)</p> <p>148215 , 735979</p> <p>Latitude , Longitude (decimal)</p> <p>56.448537 , -6.087359</p> </div> <div style="width: 75%; text-align: center;">  </div> </div>				
P6  	4.78	0.34	Stop Line Park in quarry on L. Countdown boards equidistant from FF location. Notice C and SC facing outwards for any pedestians approaching.	PM 3
<div style="display: flex; align-items: flex-start;"> <div style="width: 25%; padding: 5px;"> <p>///sweetener.compiler.exits</p> <p>Grid Reference</p> <p>NM 47693 36127</p> <p>Grid Reference (6 figure)</p> <p>NM476361</p> <p>X (Easting) , Y (Northing)</p> <p>147693 , 736127</p> <p>Latitude , Longitude (decimal)</p> <p>56.449588 , -6.095946</p> </div> <div style="width: 75%; text-align: center;">  </div> </div>				